



















# Primary Resources from the Library of Congress

[Back to Navigation Bar](#)








## SOURCES TABLE – LESSON 7 (CHAPTER 19 PPT UNIT)







Image	Info About Picture	Description	Citation	URL
	Sod house with snow on the ground. Door, two windows, and stovepipe visible. Blankets (?) on the ground and two wooden poles supporting exterior wall of the sod house. <b>SOD HOUSES - PPT (PIC #1)</b>	The First home of the early pioneer : on a homestead near Meadow, South Dakota.	Fred Hultstrand History in Pictures Collection, NDIRS-NDSU, Fargo.	<a href="http://memory.loc.gov/cgi-bin/query/r?ammem/ngp:@field(NUMBER+@band(ndfahult+b041))">http://memory.loc.gov/cgi-bin/query/r?ammem/ngp:@field(NUMBER+@band(ndfahult+b041))</a>
	Informal, full-length portrait of five men in frontier dress posed standing next to each other in a fenced area with a teepee and other people in the background at the Madison Street Carnival. The carnival was held on West Madison Street between Western Avenue and Pulaski Road (formerly 40th Avenue) in the East Garfield Park community area of Chicago, Illinois. <b>FRONTIER CLOTHING – PPT (PIC #2)</b>	Five men in frontier dress posed standing next to each other in a fenced area with teepee and other people in the background at the Madison Street Carnival	DN-0002046, Chicago Daily News negatives collection, Chicago Historical Society.	<a href="http://memory.loc.gov/cgi-bin/query/r?ammem/cdn:@field(NUMBER+@band(ichicdn+n002046))">http://memory.loc.gov/cgi-bin/query/r?ammem/cdn:@field(NUMBER+@band(ichicdn+n002046))</a>
	Miners pose outside wood frame false fronts and gabled businesses, Little Chicago, near Leadville, Lake County, Colorado. Signs include: "Bill Sheets," "Coors, Golden Beer," "Restaraunt," and "Scott & Fagan Saloon." <b>1880-1890 BOOMTOWN – PPT (PIC #3)</b>	"Little Chicago" : a typical frontier railroad town, (just above Cosin's Ranch)	Credit line: Western History/Genealogy Department, Denver Public Library	<a href="http://memory.loc.gov/cgi-bin/query/r?ammem/hawp:@field(NUMBER+@band(codhawp+10012027))">http://memory.loc.gov/cgi-bin/query/r?ammem/hawp:@field(NUMBER+@band(codhawp+10012027))</a>
	Poster showing reproduction of 1962 Homestead Act postage stamp with descriptive text. <b>HOMESTEAD ACT – PPT (PIC #4)</b>	Poster showing reproduction of 1962 Homestead Act postage stamp with descriptive text.	Fred Hultstrand History in Pictures Collection, NDIRS-NDSU, Fargo.	<a href="http://memory.loc.gov/cgi-bin/query/r?ammem/ngp:@field(NUMBER+@band(ndfahult+c241))">http://memory.loc.gov/cgi-bin/query/r?ammem/ngp:@field(NUMBER+@band(ndfahult+c241))</a>
	Sign at city limits of Buckeye, Shasta County, California. This is an old town, now become a boom town, because of construction work at Shasta Dam.  <b>BOOMTOWN/MINING – PPT (PIC #5)</b>	Sign at city limits of Buckeye, Shasta County, California. This is an old town, now become a boom town, because of construction work at Shasta Dam.	Library of Congress, Prints & Photographs Division, FSA-OWI Collection, [reproduction number LC-USF34-038086-D DLC]	<a href="http://memory.loc.gov/cgi-bin/query/r?ammem/fsaall:@field(NUMBER+@band(fsa+8c00179))">http://memory.loc.gov/cgi-bin/query/r?ammem/fsaall:@field(NUMBER+@band(fsa+8c00179))</a>
	Two panoramic prints mounted together show the town of Eldora in Boulder County, Colorado, during its mining boom. The town is at the base of a hill lined with pine trees. <b>BOOMTOWN/MINING – PPT (PIC #6)</b>	Eldora, Colorado 1890-1899	Western History/Genealogy Department, Denver Public Library	<a href="http://memory.loc.gov/cgi-bin/query/r?ammem/hawp:@field(NUMBER+@band(codhawp+00120600))">http://memory.loc.gov/cgi-bin/query/r?ammem/hawp:@field(NUMBER+@band(codhawp+00120600))</a>

	Denver and Rio Grande Western Railroad passenger train "The Scenic Limited" heads west in a blizzard at Soldier Summit, Wasatch County, Utah. <b>BLIZZARDS/RAILROADS – PPT (PIC #7)</b>	Passenger train in snow Soldier Summit Utah	Western History/Genealogy Department, Denver Public Library	<a href="http://memory.loc.gov/cgi-bin/query/r?ammem/hawp:@field(NUMBER+@band(codhawp+00136606))">http://memory.loc.gov/cgi-bin/query/r?ammem/hawp:@field(NUMBER+@band(codhawp+00136606))</a>
	Well dressed, the Turners pose on the wooden steps of their one- story frame house in Kokomo, Summit County, Colorado. In kneepants and a narrow brimmed planter hat, a boy standing in a cart holds the reins of a mule. A clothesline connects to a pulley attached to a tree in the background. <b>FRONTIER – PPT (PIC #8)</b>	Turner residence in Kokomo	Western History/Genealogy Department, Denver Public Library	<a href="http://memory.loc.gov/cgi-bin/query/r?ammem/hawp:@field(NUMBER+@band(codhawp+10011039))">http://memory.loc.gov/cgi-bin/query/r?ammem/hawp:@field(NUMBER+@band(codhawp+10011039))</a>
	A group of miners pose with bags of ore in front of the Victor Mine on Bull Hill in Victor (Teller County), Colorado. <b>MINING – PPT (PIC #9)</b>	Victor mine, Bull Mountain, Cripple Creek District	Western History/Genealogy Department, Denver Public Library	<a href="http://memory.loc.gov/cgi-bin/query/r?ammem/hawp:@field(NUMBER+@band(codhawp+10062587))">http://memory.loc.gov/cgi-bin/query/r?ammem/hawp:@field(NUMBER+@band(codhawp+10062587))</a>
	Two rows of miners sit on logs, with one man sitting on a stump slightly in front of the posed group, probably near Rollinsville in Gilpin County, Colorado. The group is probably the crew of the Gold Dirt Mine. All of the men wear hats, some with work clothes and others with suits. <b>MINING – PPT (PIC #10)</b>	Gold Dirt Mine crew	Western History/Genealogy Department, Denver Public Library	<a href="http://memory.loc.gov/cgi-bin/query/r?ammem/hawp:@field(NUMBER+@band(codhawp+00120601))">http://memory.loc.gov/cgi-bin/query/r?ammem/hawp:@field(NUMBER+@band(codhawp+00120601))</a>
	View of businesses in the 1200 block Washington Avenue, Golden, Jefferson County, Colorado, with Castle Rock and South Table Mountain in the background include a two-story brick block with decorative cornice and stone window hoods, and an awning with "Hardware," that houses the Linder Hardware store, built by contractor John H. Parsons in 1873. A smaller brick building with covered 2story porch and walkway has "Hotel Office" painted on a window. <b>FRONTIER TOWNS – PPT (PIC #11)</b>	Golden, Colorado	Western History/Genealogy Department, Denver Public Library	<a href="http://memory.loc.gov/cgi-bin/query/r?ammem/hawp:@field(NUMBER+@band(codhawp+10009849))">http://memory.loc.gov/cgi-bin/query/r?ammem/hawp:@field(NUMBER+@band(codhawp+10009849))</a>
	1900 cattle drive <b>CATTLE DRIVE – PPT (PIC #12)</b>	Men on horseback with a large herd of cattle in Cherry County, Nebraska.	Nebraska State Historical Society, [Digital ID, nbhips 10220]	<a href="http://memory.loc.gov/cgi-bin/query/r?ammem/psbib:@field(DOCID+@lit(p10220))">http://memory.loc.gov/cgi-bin/query/r?ammem/psbib:@field(DOCID+@lit(p10220))</a>
	A group of Mexican vaqueros poses on horseback in the foreground in a dirt arena for Buffalo Bill's Wild West Show at Ambrose Park in Brooklyn, New York. The men wear sombreros and bolero jackets. One man in the center of the group holds a large Mexican flag on a pole.. <b>VAQUEROS – PPT (PIC #13)</b>	Mexican vaqueros	Western History/Genealogy Department, Denver Public Library	<a href="http://memory.loc.gov/cgi-bin/query/r?ammem/hawp:@field(NUMBER+@band(codhawp+00105606))">http://memory.loc.gov/cgi-bin/query/r?ammem/hawp:@field(NUMBER+@band(codhawp+00105606))</a>

	A Native American man and woman on a precipice overlooking a prosperous town as the sun sets in the distance. <b>NATIVE AMERICAN ASSIMILATION – PPT (PIC #14)</b>	Indian assimilation	Western History/Genealogy Department, Denver Public Library	<a href="http://memory.loc.gov/cgi-bin/query/r?ammem/hawp:@field(NUMBER+@band(codhawp+10033786))">http://memory.loc.gov/cgi-bin/query/r?ammem/hawp:@field(NUMBER+@band(codhawp+10033786))</a>
	Native American (Cherokee) women from the graduating class of 1875, pose outside of the Cherokee Female Seminary, Park Hill (near Tahlequah), Oklahoma. Schools were built for both male and female students and were designed as vehicles towards assimilation. Importantly, they were constructed and operated strictly by Cherokee, without U. S. Government intervention. on back of card: "Graduating class 1875" <b>NATIVE AMERICAN ASSIMILATION – PPT (PIC #15)</b>	Cherokee Indians, education	Western History/Genealogy Department, Denver Public Library	<a href="http://memory.loc.gov/cgi-bin/query/r?ammem/hawp:@field(NUMBER+@band(codhawp+10032644))">http://memory.loc.gov/cgi-bin/query/r?ammem/hawp:@field(NUMBER+@band(codhawp+10032644))</a>
	Portrait of teacher identified as Euroi Weiner, West Union, Custer County, Nebraska. <b>WOMEN IN WEST – PPT (PIC #16)</b>	Portrait of teacher identified as Euroi Weiner, West Union, Custer County, Nebraska.	Nebraska State Historical Society, [Digital ID, nbhips 10068]	<a href="http://memory.loc.gov/cgi-bin/query/r?ammem/psbib:@field(DOCID+@lit(p10068))">http://memory.loc.gov/cgi-bin/query/r?ammem/psbib:@field(DOCID+@lit(p10068))</a>
	Several women, one man and a young boy stand in front of a log cabin near Eldora, Colorado. The cabin is a single story structure with hewn log walls, chinking, and one visible doorway. A sign over the door reads: "Call of the West." One of the women has her head turned and is watching, as a train goes by in the background. built in 1896." <b>WOMEN IN WEST – PPT (PIC #17)</b>	Eldora, Colorado	Western History/Genealogy Department, Denver Public Library	<a href="http://memory.loc.gov/cgi-bin/query/r?ammem/hawp:@field(NUMBER+@band(codhawp+10008105))">http://memory.loc.gov/cgi-bin/query/r?ammem/hawp:@field(NUMBER+@band(codhawp+10008105))</a>
	"North Pacific Coast R.R. at Corte Madera, Cal. 1898": From General Subjects Social Groups: Chinese (large photographs) <b>CHINESE/RAILROADS – PPT (PIC #18)</b>	"North Pacific Coast R.R. at Corte Madera, Cal. 1898": From General Subjects Social Groups: Chinese (large photographs)	The Bancroft Library, University of California, Berkeley. [GS Social Groups: Chinese I: 25345, cubcic chs402]	<a href="http://memory.loc.gov/cgi-bin/query/r?ammem/cic:@field(DOCID+@lit(chs402))">http://memory.loc.gov/cgi-bin/query/r?ammem/cic:@field(DOCID+@lit(chs402))</a>
	"Building the Loma Prieta R.R. -- 1882 -- Santa Cruz Co., California": From General Subjects Social Groups: Chinese (large photographs) <b>CHINESE/RAILROADS – PPT (PIC #19)</b>	"Building the Loma Prieta R.R. -- 1882 -- Santa Cruz Co., California": From General Subjects Social Groups: Chinese (large photographs)	The Bancroft Library, University of California, Berkeley. [GS Social Groups: Chinese I: 32820, cubcic chs794]	<a href="http://memory.loc.gov/cgi-bin/query/r?ammem/cic:@field(DOCID+@lit(chs794))">http://memory.loc.gov/cgi-bin/query/r?ammem/cic:@field(DOCID+@lit(chs794))</a>



	View overlooking the Native American Crow Agency in Montana, shows horses, people and tipis on a flat plain. <b>INDIAN RESERVATIONS – PPT (PIC #20)</b>	Crow Agency and tipis, Montana	Western History/Genealogy Department, Denver Public Library	<a href="http://memory.loc.gov/cgi-bin/query/r?ammem/hawp:@field(NUMBER+@band(codhawp+10031205))">http://memory.loc.gov/cgi-bin/query/r?ammem/hawp:@field(NUMBER+@band(codhawp+10031205))</a>
	A Native American (Crow) man, identified as Grey-wolf, a policeman, poses on the Crow Reservation near Pryor, Montana. He wears moccasins, a breech cloth, a belt with round ornamentation and similar side strap extending from the belt to the ground, cloth arm band, kerchief, and eagle feather headdress. <b>INDIAN RESERVATIONS – PPT (PIC #21)</b>	Grey-wolf, Indian policeman, Crow Indian Reservation, near Pryor, Montana	Western History/Genealogy Department, Denver Public Library	<a href="http://memory.loc.gov/cgi-bin/query/r?ammem/hawp:@field(NUMBER+@band(codhawp+10031237))">http://memory.loc.gov/cgi-bin/query/r?ammem/hawp:@field(NUMBER+@band(codhawp+10031237))</a>
	Men and women sit in and stand near a covered wagon possibly in Colorado. A tent and wooden house are nearby. Possible 1870-1890 <b>FRONTIER – PPT (PIC #22)</b>	Family in covered wagon	Western History/Genealogy Department, Denver Public Library	<a href="http://memory.loc.gov/cgi-bin/query/r?ammem/hawp:@field(NUMBER+@band(codhawp+10021871))">http://memory.loc.gov/cgi-bin/query/r?ammem/hawp:@field(NUMBER+@band(codhawp+10021871))</a>
	Well-dressed crowds attend the cornerstone dedication of Franklin School in Fort Collins, Larimer County, Colorado. Masons and a brass band wear uniforms; girls are on the platform by a piano. Outfits include a bodice and a capote hat. 1886 <b>FRONTIER – PPT (PIC #23)</b>	Laying corner stone Franklin School our first high school	Western History/Genealogy Department, Denver Public Library	<a href="http://memory.loc.gov/cgi-bin/query/r?ammem/hawp:@field(NUMBER+@band(codhawp+10010926))">http://memory.loc.gov/cgi-bin/query/r?ammem/hawp:@field(NUMBER+@band(codhawp+10010926))</a>
	Schoolchildren and adults pose in front of the L-shaped clapboard schoolhouse in Fountain, CO. Girls wear plaid and solid-color smock dresses with white collars; boys wear short pants, white collars, and floppy bow ties; young women wear shirtwaists, ties, and blouses with leg-o'-mutton sleeves. A sign on a building behind the school reads: "W. B. Lock, Dealer in Gen'l Merchandise." Built in 1884. <b>FRONTIER – PPT (PIC #24)</b>	No. 10 - 1898 - Fountain, Colo. - public school	Western History/Genealogy Department, Denver Public Library	<a href="http://memory.loc.gov/cgi-bin/query/r?ammem/hawp:@field(NUMBER+@band(codhawp+10008571))">http://memory.loc.gov/cgi-bin/query/r?ammem/hawp:@field(NUMBER+@band(codhawp+10008571))</a>
	West Union, Custer County, Nebraska. 1888 <b>WINDMILLS/CHALLENGES – PPT (PIC #25)</b>	West Union, Custer County, Nebraska.	Nebraska State Historical Society, [Digital ID, nbhips 10482]	<a href="http://memory.loc.gov/cgi-bin/query/r?ammem/psbib:@field(DOCID+@lit(p10482))">http://memory.loc.gov/cgi-bin/query/r?ammem/psbib:@field(DOCID+@lit(p10482))</a>
	Photographer's annotation: "The Hohman's home was the stopping place for freighters from Grand Island to Middle Loup around Sargent and West Union in Custer County. A well to do farmer and stock raiser in early days". John Hohman sod house & stock, Woods Park, Custer County, NE. 1888. <b>WINDMILLS/BARBED WIRE/CHALLENGE – PPT (PIC #26)</b>	John Hohman sod house and stock, Woods Park, Custer County, Nebraska.	Nebraska State Historical Society, [Digital ID, nbhips 10150]	<a href="http://memory.loc.gov/cgi-bin/query/r?ammem/psbib:@field(DOCID+@lit(p10150))">http://memory.loc.gov/cgi-bin/query/r?ammem/psbib:@field(DOCID+@lit(p10150))</a>

	Stereoscopic views of the tornado at Wallingford, Connecticut, August 9, 1878. <b>TORNADO/CHALLENGES – PPT (PIC #27)</b>	Stereoscopic views of the tornado at Wallingford, Connecticut, August 9, 1878.	Robert Dennis Collection of Stereoscopic Views	<a href="http://memory.loc.gov/cgi-bin/query/r?ammem/denn:@field(DOCID+@lit(NY PG90-F64))">http://memory.loc.gov/cgi-bin/query/r?ammem/denn:@field(DOCID+@lit(NY PG90-F64))</a>
	The C. R. Bingaman house is a ruin after a tornado in Yuma, Yuma County, Colorado. Boards, foundations, a cast-iron stove, safe, oven and wagons are strewn; a barn still stands in background. Possibly 1916 <b>TORNADO/CHALLENGES – PPT (PIC #28)</b>	All remaining of C. R. Bingaman home in southeast part of city	Western History/Genealogy Department, Denver Public Library	<a href="http://memory.loc.gov/cgi-bin/query/r?ammem/hawp:@field(NUMBER+@band(codhawp+10014215))">http://memory.loc.gov/cgi-bin/query/r?ammem/hawp:@field(NUMBER+@band(codhawp+10014215))</a>
	Group of men standing on a high snow pile holding signs with local businesses named on them. Several men on sidewalk by businesses to extreme left. <b>BLIZZAARD/CHALLENGES – PPT (PIC #29)</b>	Snow bound club, April 13, 1893, Milton, N.D..	Fred Hultstrand History in Pictures Collection, NDIRS-ND SU, Fargo.	<a href="http://memory.loc.gov/cgi-bin/query/r?ammem/ngp:@field(NUMBER+@band(ndfahult+b473))">http://memory.loc.gov/cgi-bin/query/r?ammem/ngp:@field(NUMBER+@band(ndfahult+b473))</a>
	Idle tractor and machine shed on farm in drought-stricken Williams County, North Dakota. <b>DROUGHT/CHALLENGES – PPT (PIC #30)</b>	Idle tractor and machine shed on farm in drought-stricken Williams County, North Dakota.	Library of Congress, Prints & Photographs Division, FSA-OWI Collection, [reproduction number, LC-USF342-T01-030511-A DLC]	<a href="http://memory.loc.gov/cgi-bin/query/r?ammem/fsaall:@field(NUMBER+@band(fsa+8c52529))">http://memory.loc.gov/cgi-bin/query/r?ammem/fsaall:@field(NUMBER+@band(fsa+8c52529))</a>
	People walk by Denver & Rio Grande Western Railroad passenger train "The Scenic Limited," at Hanging Bridge, Royal Gorge of the Arkansas River, Fremont County, Colorado. <b>RAILROADS – PPT (PIC #31)</b>	Royal Gorge eastbound passenger train, at Hanging Bridge, passengers viewing scenery during ten minute stop	Western History/Genealogy Department, Denver Public Library	<a href="http://memory.loc.gov/cgi-bin/query/r?ammem/hawp:@field(NUMBER+@band(codhawp+00135997))">http://memory.loc.gov/cgi-bin/query/r?ammem/hawp:@field(NUMBER+@band(codhawp+00135997))</a>
	A ghost town decaying as a result of drought and low farm produce prices. Ardmore, South Dakota. <b>GHOST TOWNS – PPT (PIC #32)</b>	A ghost town decaying as a result of drought and low farm produce prices. Ardmore, South Dakota.	Library of Congress, Prints & Photographs Division, FSA-OWI Collection, [reproduction number, LC-USF34-004327-D DLC]	<a href="http://memory.loc.gov/cgi-bin/query/r?ammem/fsaall:@field(NUMBER+@band(fsa+8b27666))">http://memory.loc.gov/cgi-bin/query/r?ammem/fsaall:@field(NUMBER+@band(fsa+8b27666))</a>